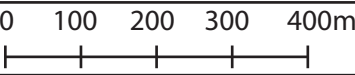
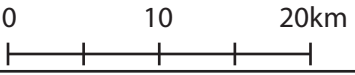
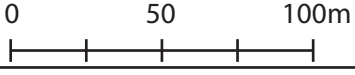
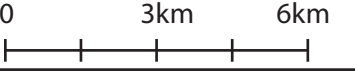
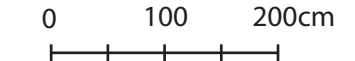


Fill in the missing values for each line in the table . The first row has been done for you.

Scale representation			Distance on map	Distance in real world
Explicit Scale	Graphical Scale	Ratio Scale		
1cm = 100m		1:10000	2.7cm	270m
1cm = 5km			11cm	
				90km
		1:25000	4.8cm	
2cm = 500m				4.6km
			24.6cm	
		1:1500000	23.2cm	
3cm = 10km			14.7cm	
				248m
		1:6		5.7m
★			19.2cm	★

★ The last one is tricky!